

**WEST LINDSEY DISTRICT COUNCIL**  
**(OFF-STREET PARKING PLACES)**  
**(CIVIL ENFORCEMENT AND CONSOLIDATION)**  
**ORDER 2022**  
**(AMENDMENT NO.2) ORDER 2025**

West Lindsey District Council (hereinafter called “the Council”) in exercise of its powers under Sections 32, 35 and Part IV of Schedule 9 of the Road Traffic Regulation Act 1984 (“the 1984 Act”) and of all other enabling powers, after consultation with the Chief Officer of Lincolnshire Police in accordance with part III of Schedule 9 to the 1984 Act, hereby makes the following Order:-

1. This Order shall come into operation on or after the 1<sup>st</sup> day of April 2025 and may be cited as the West Lindsey District Council (Off-Street Parking Places)(Civil Enforcement and Consolidation) Order 2022 (Amendment No.2) Order 2025.
2. In this Order, the expression “the Principal Order” shall mean the West Lindsey District Council (Off-Street Parking Places)(Civil Enforcement and Consolidation) Order 2022
3. The Schedule to the Principal Order shall be amended to include the following:-

Name of Parking Place	Classes of Vehicle	Days of Operation of Parking Place	Hours of Operation of Parking Place	Maximum Period of Waiting	Scale of Charges
(1)	(2)	(3)	(4)	(5)	(6)
MARSHALL'S YARD (4 SERVICE YARD SPACES)	Motor Cars Motor Cycles Vans - Un-laden weight under 1525 kg (or must fit within a single bay)	Mon – Sat (inc)	8.00am to 6.00pm	10 hours	By prior written consent or permit to be obtained from West Lindsey District Council
TOLL HOUSE PARKING SPACES	Motor Cars Motor Cycles Vans -	Mon – Sat (inc)	8.00am to 6.00pm	10 hours	By prior written consent or permit to be obtained from West Lindsey District Council

	Un-laden weight under 1525 kg (or must fit within a single bay)				
LOADING BAY AT REAR OF THE GUILDHALL	Motor Cars Motor Cycles Vans - Un-laden weight under 1525 kg (or must fit within a single bay)	Mon – Sat (inc)	8.00am to 6.00pm	20 minutes	By prior written consent or permit to be obtained from West Lindsey District Council
PARKING AT THE REAR OF THE TRINITY ARTS CENTRE	Motor Cars Motor Cycles Vans - Un-laden weight under 1525 kg (or must fit within a single bay)	Mon – Sat (inc)	8.00am to 6.00pm	10 hours	By prior written consent or permit to be obtained from West Lindsey District Council
REAR OF SPORTS DIRECT TO INCLUDE TURNING CIRCLE	Motor Cars Motor Cycles Vans - Un-laden weight under 1525 kg (or must fit within a single bay)	Mon – Sat (inc)	8.00am to 6.00pm	10 hours	By prior written consent or permit to be obtained from West Lindsey District Council
THE PLOUGH	Motor Cars Motor Cycles Vans - Un-laden weight under 1525 kg (or must fit within a single bay)	Mon – Sat (inc)	8.00am to 6.00pm	10 hours	By prior written consent or permit to be obtained from West Lindsey District Council
LEA FIELDS CREMATORIUM	Motor Cars Motor Cycles Vans - Un-laden weight under 1525 kg (or must fit within a single bay)	Mon – Sat (inc)	8.00am to 6.00pm	10 hours	By prior written consent or permit to be obtained from West Lindsey District Council
WEST LINDSEY LEISURE CENTRE GAINSBOROUGH	Motor Cars Motor Cycles Vans - Un-laden weight under 1525 kg (or must fit within a single bay)	Mon – Sat (inc)	8.00am to 6.00pm	10 hours	By prior written consent or permit to be obtained from West Lindsey District Council

<p>WEST LINDSEY LEISURE CENTRE MARKET RASEN</p>	<p>Motor Cars Motor Cycles Vans - Un-laden weight under 1525 kg (or must fit within a single bay)</p>	<p>Mon – Sat (inc)</p>	<p>8.00am to 6.00pm</p>	<p>10 hours</p>	<p>By prior written consent or permit to be obtained from West Lindsey District Council</p>
---	---	----------------------------	-----------------------------	-----------------	---

The **COMMON SEAL** of **WEST LINDSEY DISTRICT COUNCIL**  
was hereunto affixed the            day of            2025

Ian Knowles  
Chief Executive

# MARSHALL'S YARD (4 SERVICE YARD SPACES)



1128



© Crown Copyright and database right 31 December 2024. Ordnance Survey AC0000850006. You are granted a non-exclusive, royalty free, revocable licence solely to view the Licensed Data for non-commercial purposes for the period during which West Lindsey District Council makes it available. You are not permitted to copy, sub-license, distribute, sell or otherwise make available the Licensed Data to third parties in any form. Third party rights to enforce the terms of this licence shall be reserved to OS.

# TOLL HOUSE PARKING SPACES



1:120

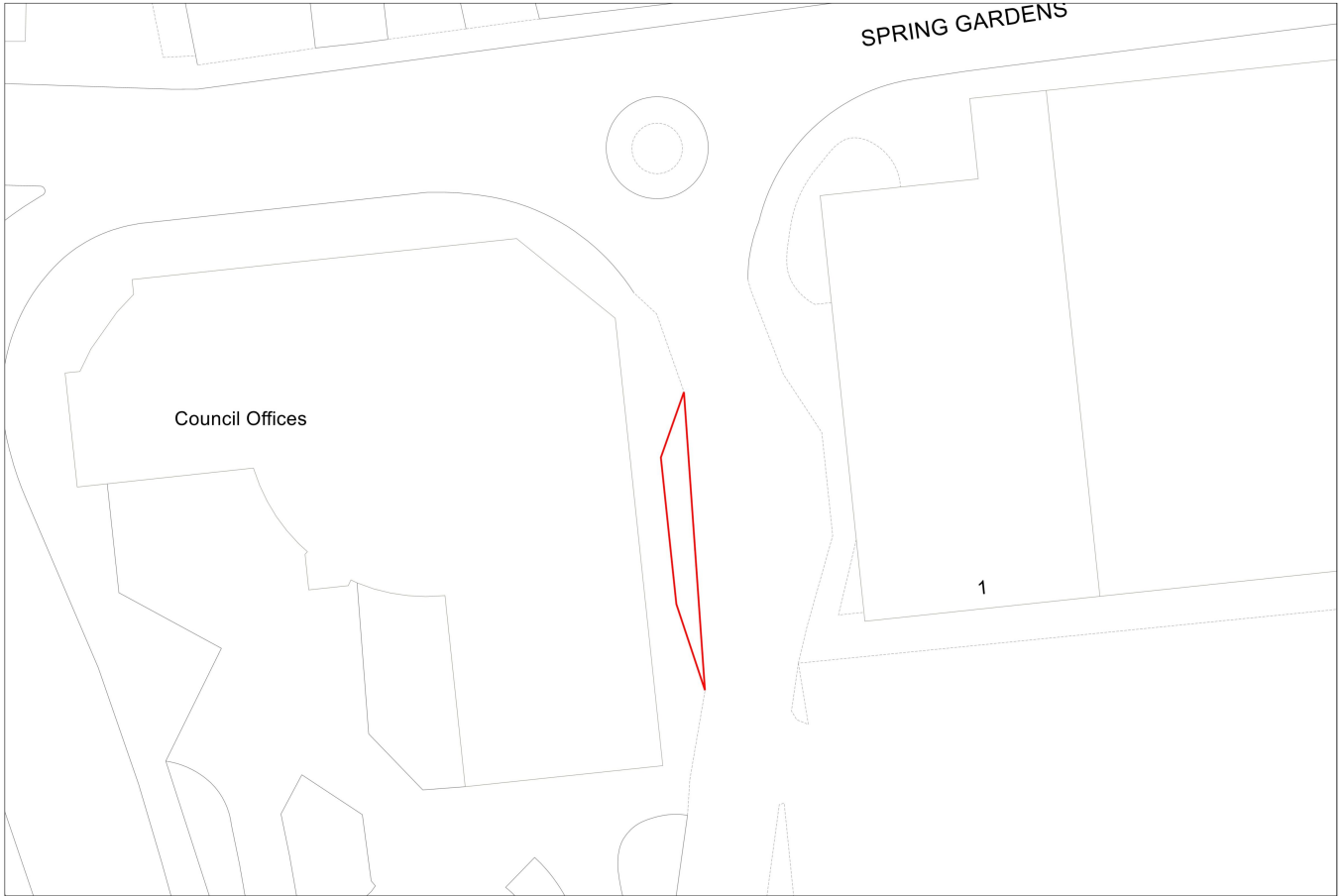


© Crown Copyright and database right 31 December 2024. Ordnance Survey AC0000850006. You are granted a non-exclusive, royalty free, revocable licence solely to view the Licensed Data for non-commercial purposes for the period during which West Lindsey District Council makes it available. You are not permitted to copy, sub-license, distribute, sell or otherwise make available the Licensed Data to third parties in any form. Third party rights to enforce the terms of this licence shall be reserved to OS.

# LOADING BAY AT REAR OF GUILDHALL



1:150



© Crown Copyright and database right 31 December 2024. Ordnance Survey AC0000850006. You are granted a non-exclusive, royalty free, revocable licence solely to view the Licensed Data for non-commercial purposes for the period during which West Lindsey District Council makes it available. You are not permitted to copy, sub-license, distribute, sell or otherwise make available the Licensed Data to third parties in any form. Third party rights to enforce the terms of this licence shall be reserved to OS.

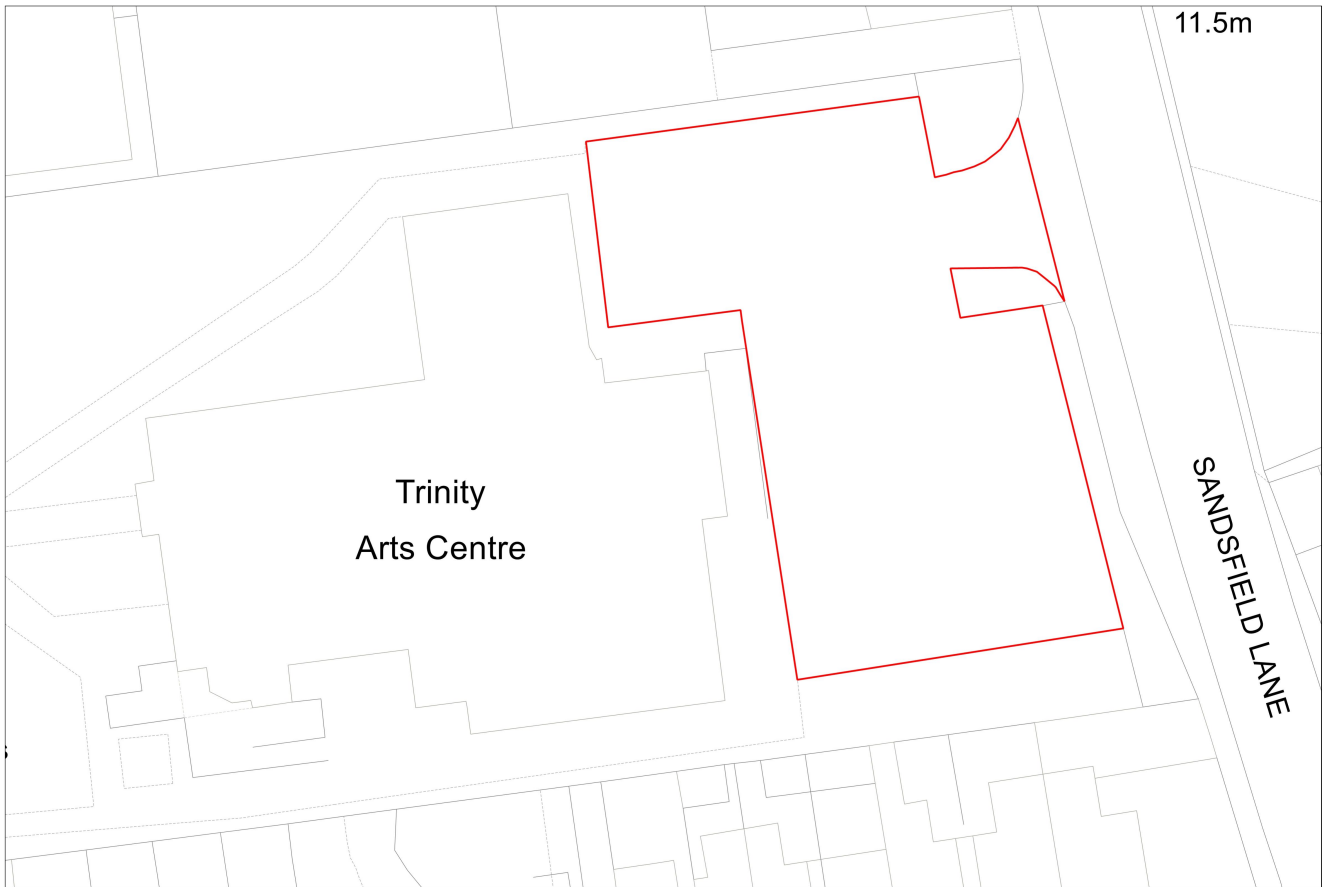
# PARKING AT THE REAR OF THE TRINITY ARTS CENTRE



1:100



11.5m



© Crown Copyright and database right 31 December 2024. Ordnance Survey AC0000350006. You are granted a non-exclusive, royalty free, revocable licence solely to view the Licensed Data for non-commercial purposes for the period during which West Lindsey District Council makes it available. You are not permitted to copy, sub-license, distribute, sell or otherwise make available the Licensed Data to third parties in any form. Third party rights to enforce the terms of this licence shall be reserved to OS.

# REAR OF SPORTS DIRECT TO INCLUDE TURNING CIRCLE



1:100



© Crown Copyright and database right 31 December 2024. Ordnance Survey 100008500006. You are granted a non-exclusive, royalty free, revocable licence solely to view the Licensed Data for non-commercial purposes for the period during which West Lindsey District Council makes it available. You are not permitted to copy, sub-licence, distribute, sell or otherwise make available the Licensed Data to third parties in any form. Third party rights to enforce the terms of this licence shall be reserved to OS.



# THE PLOUGH



1:100

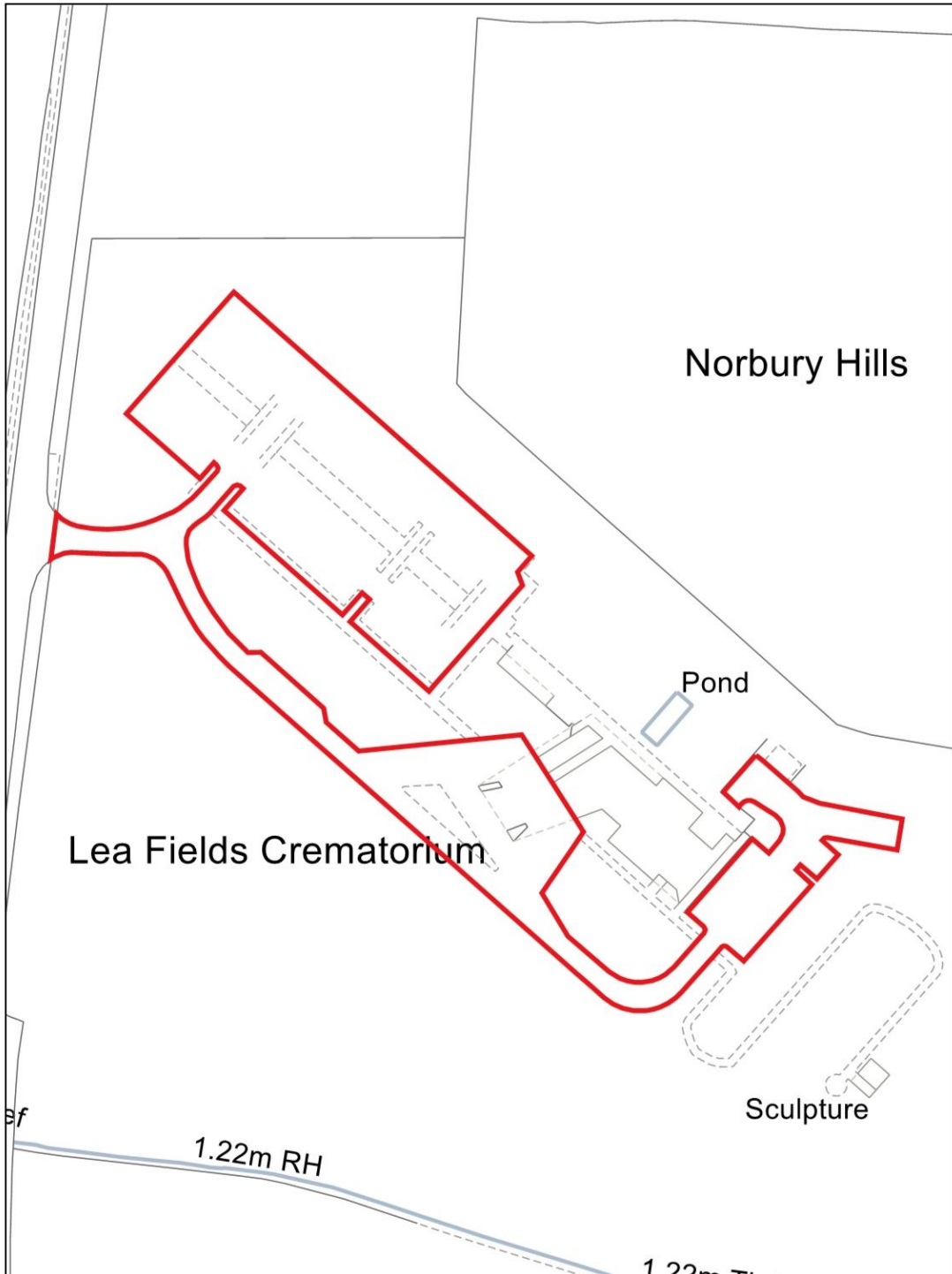


© Crown Copyright and database right 31 December 2024. Ordnance Survey AC0000850006. You are granted a non-exclusive, royalty free, revocable licence solely to view the Licensed Data for non-commercial purposes for the period during which West Lindsey District Council makes it available. You are not permitted to copy, sub-license, distribute, sell or otherwise make available the Licensed Data to third parties in any form. Third party rights to enforce the terms of this licence shall be reserved to OS.

# LEA FIELDS CREMATORIUM



1:1100

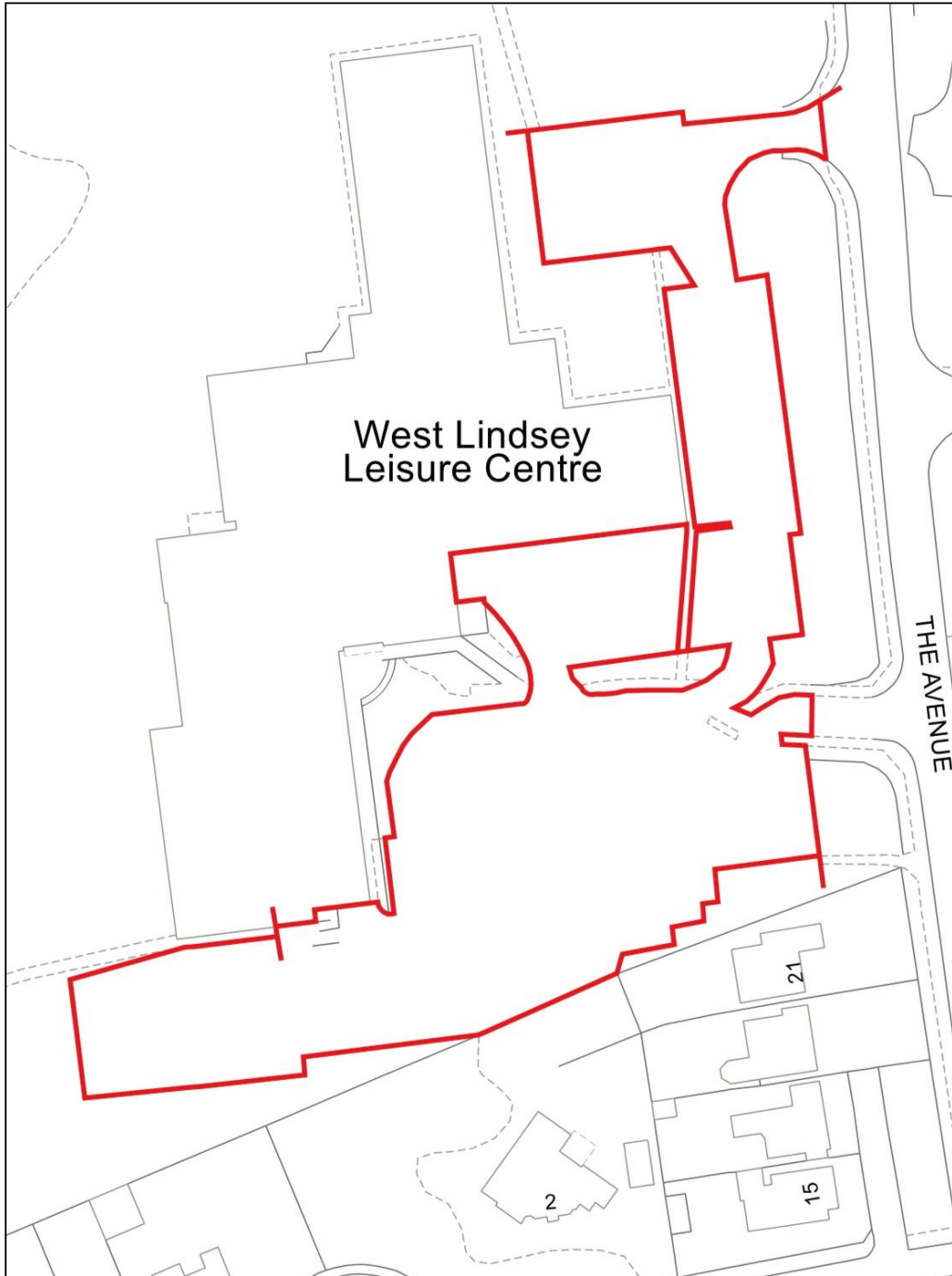


Contains OS data © Crown copyright and database rights 2024. OS Licence No. AC0000850006. You are granted a non-exclusive, royalty free, revocable licence solely to view the Licensed Data for non-commercial purposes for the period during which West Lindsey District Council makes it available. You are not permitted to copy, sub-license, distribute, sell or otherwise make available the Licensed Data to third parties in any form. Third party rights to enforce the terms of this licence shall be reserved to OS.

# WEST LINDSEY LEISURE CENTRE GAINSBOROUGH



1:750

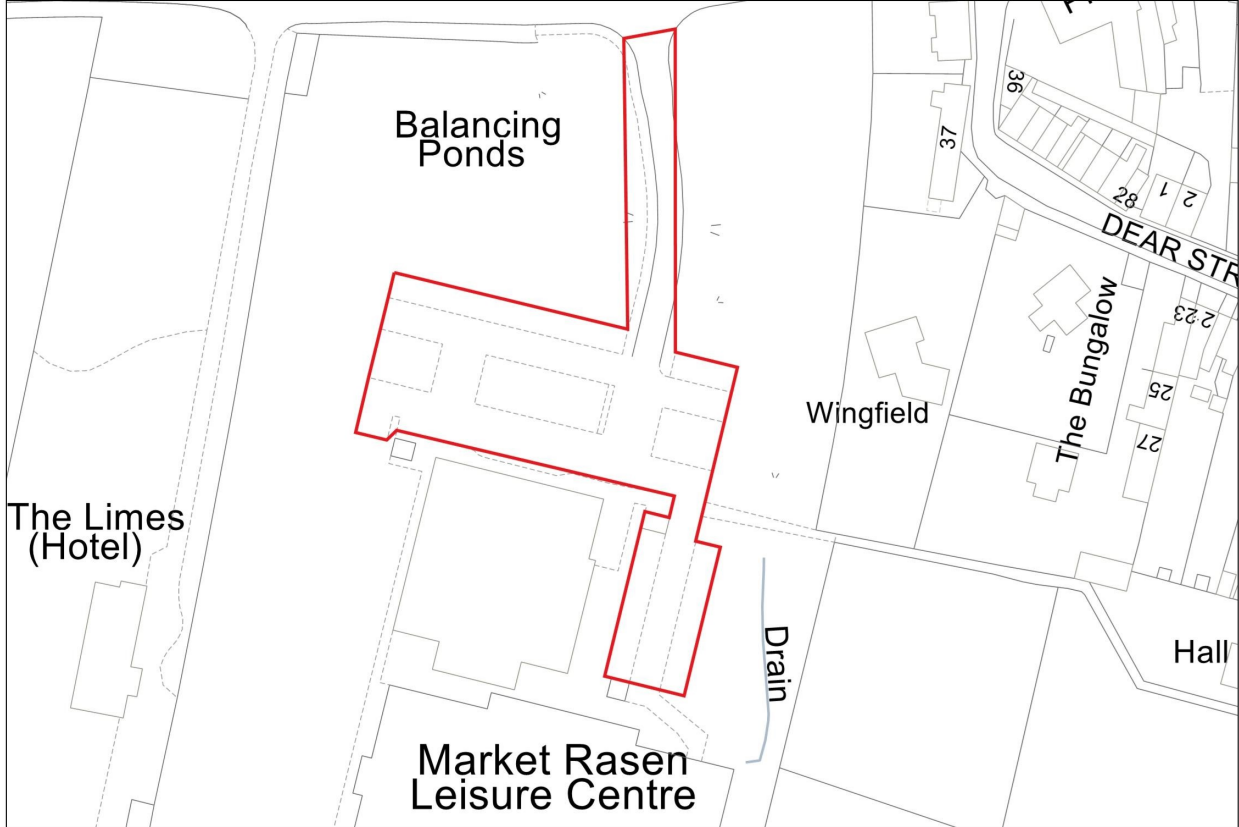


Contains OS data © Crown copyright and database rights 2024. OS Licence No. AC0000850006. You are granted a non-exclusive, royalty free, revocable licence solely to view the Licensed Data for non-commercial purposes for the period during which West Lindsey District Council makes it available. You are not permitted to copy, sub-license, distribute, sell or otherwise make available the Licensed Data to third parties in any form. Third party rights to enforce the terms of this licence shall be reserved to OS.

# WEST LINDSEY LEISURE CENTRE MARKET RASEN



1:640  
N



© Crown Copyright and database right 20 December 2024. Ordnance Survey AC0000850006. You are granted a non-exclusive, royalty free, revocable licence solely to view the Licensed Data for non-commercial purposes for the period during which West Lindsey District Council makes it available. You are not permitted to copy, sub-license, distribute, sell or otherwise make available the Licensed Data to third parties in any form. Third party rights to enforce the terms of this licence shall be reserved to OS.